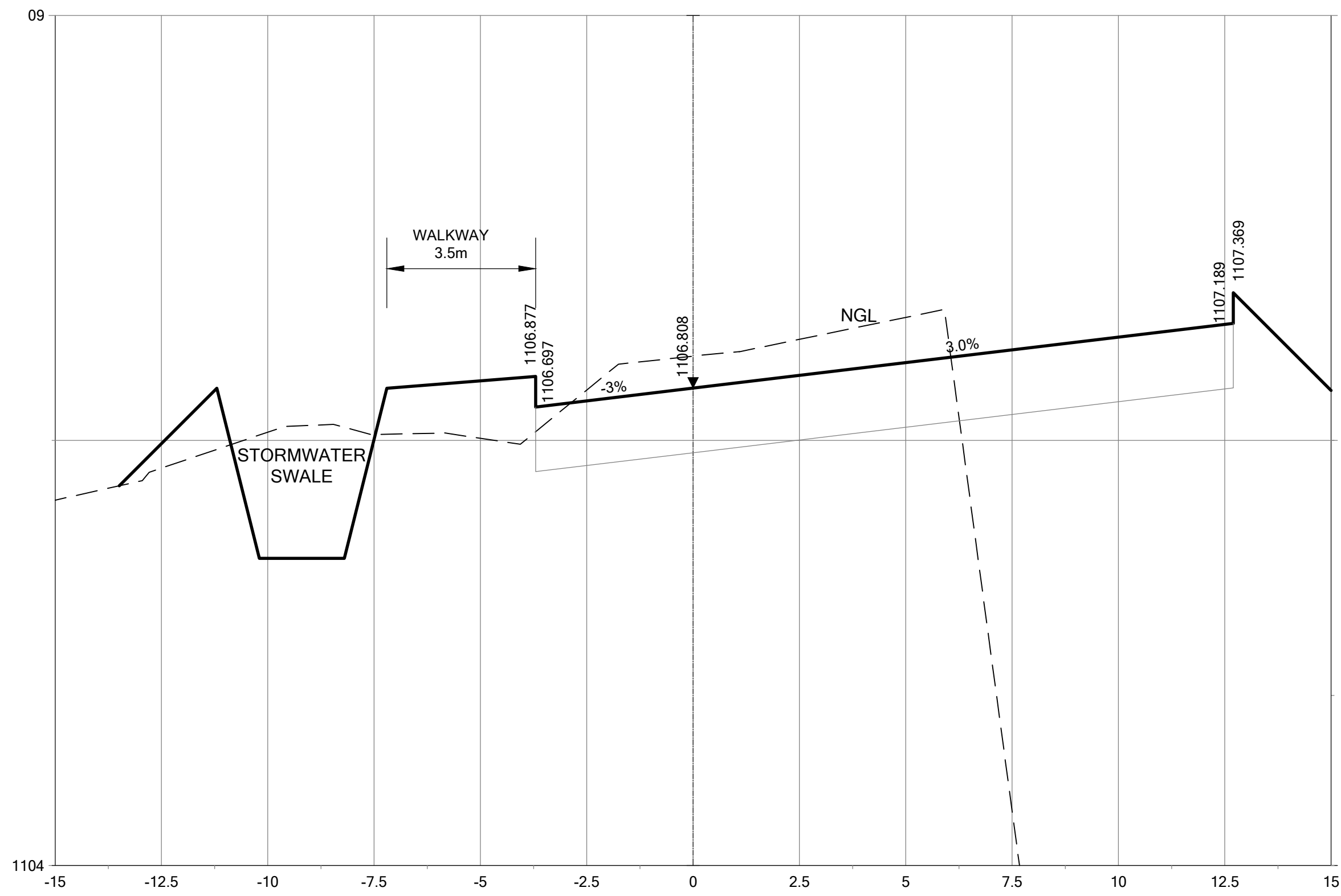
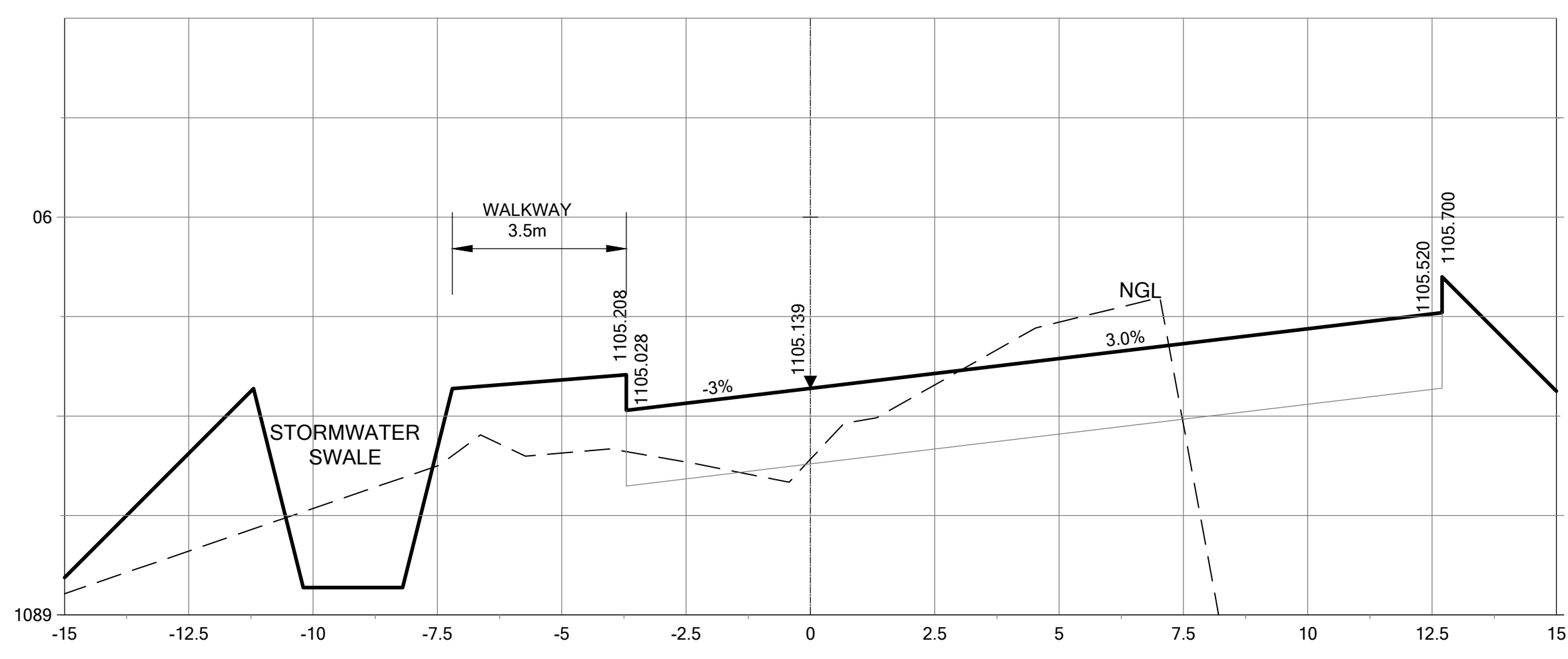


GENERAL NOTES:  
 Roads  
 1. Minimum longitudinal slope is 0.67% Regulations.  
 2. Maximum longitudinal slope is 7%.  
 3. This drawing must be read in conjunction with all roads and stormwater drawings in this Contract.  
 4. Quantities of materials should be verified between all roads and stormwater drawings in this Contract and the Bill of Quantities.

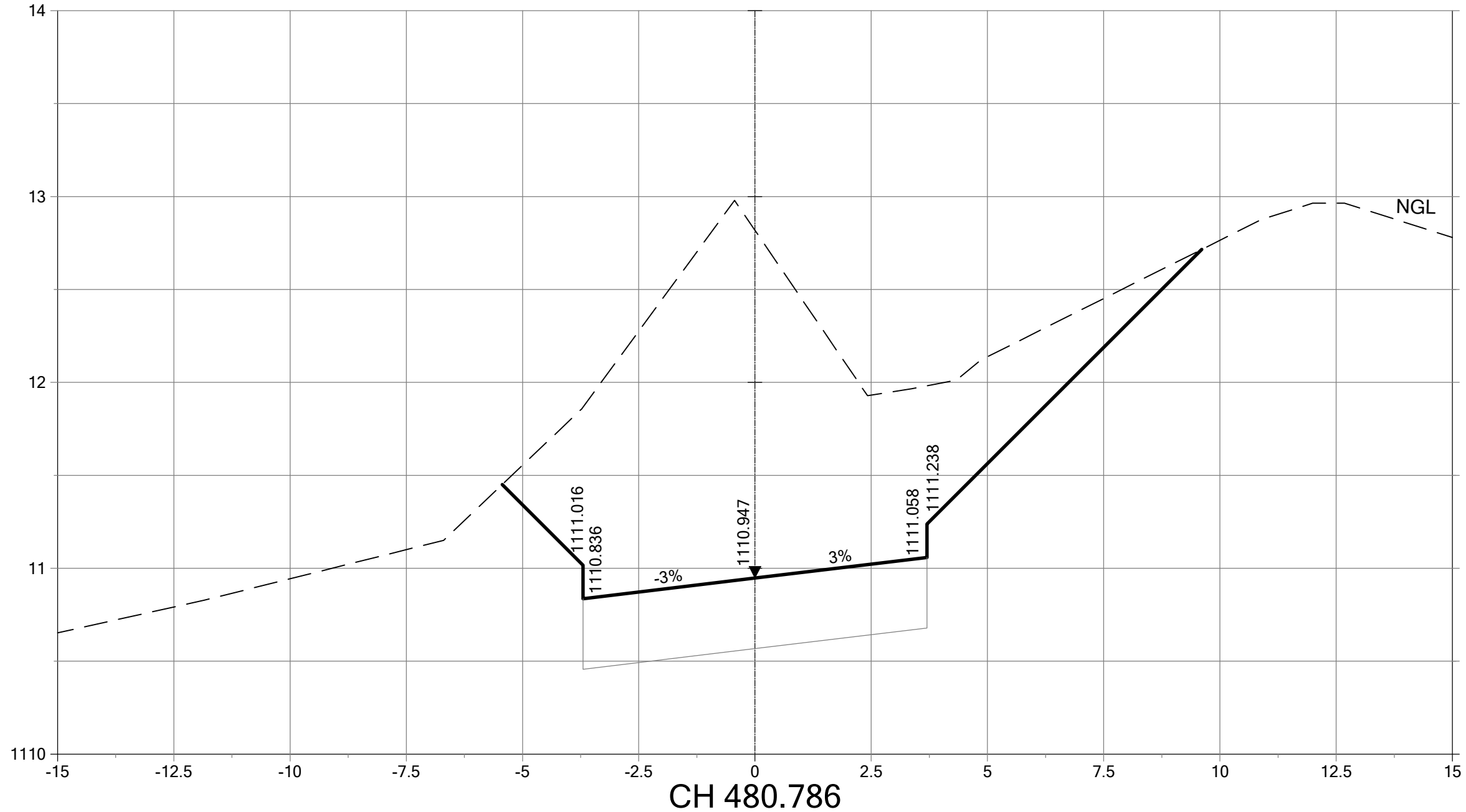


CH 360

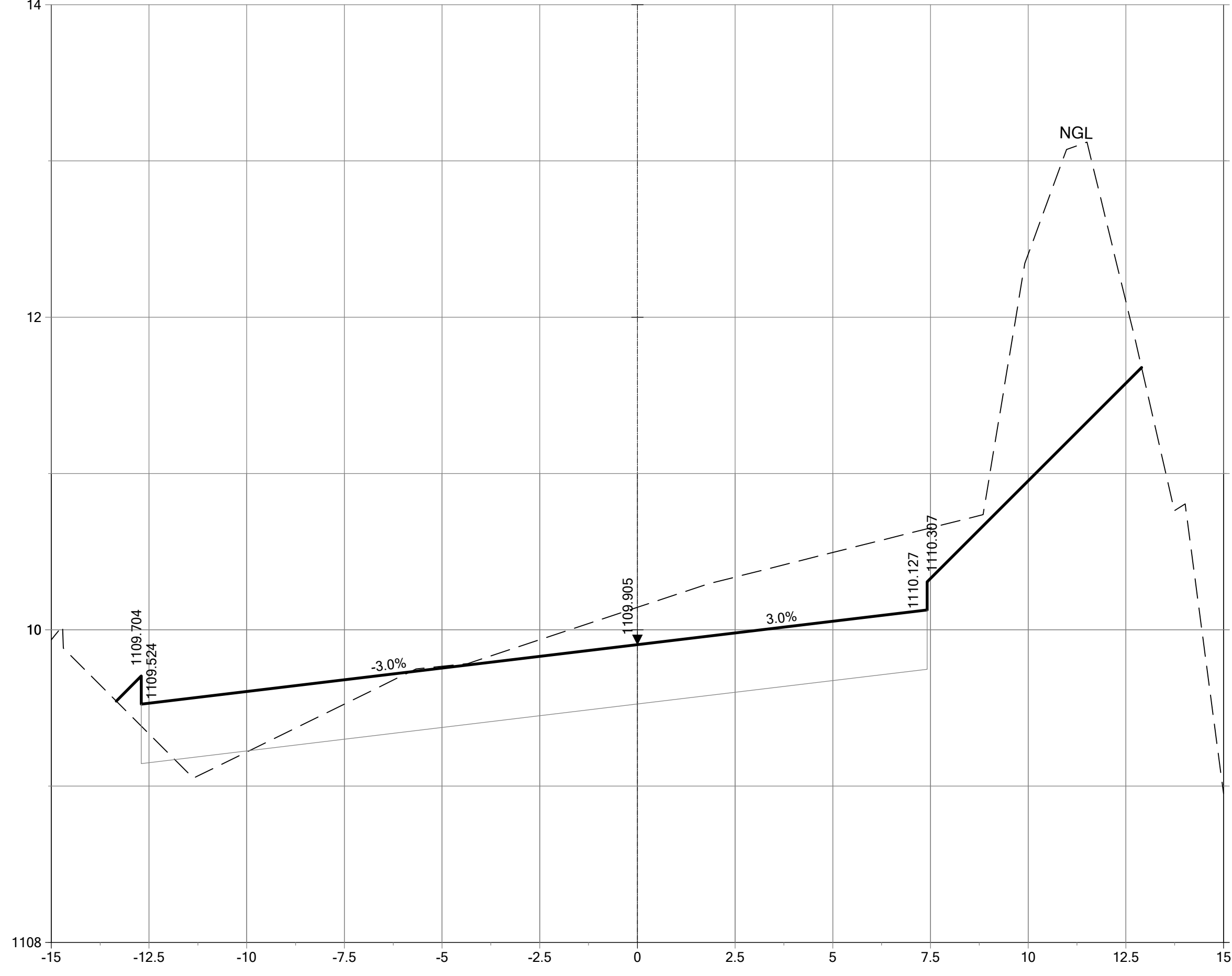


CH 320

Road 1  
 H-SCALE 1: 100  
 V-SCALE 1: 25



CH 480.786



CH 440



REV.	DATE	DESCRIPTION	BY
TD	06/04/2021	ISSUED FOR TENDER	NEM

REVISIONS

CONSULTANT:

ADi  
 PTY LTD  
 BLOCK A 26 VICTORIA LINK  
 ROUTE 21 CORPORATE PARK, IRENE,  
 CENTURION  
 0062, PRETORIA  
 T: 086 167 6646 E: adi@adiengineering.co.za W: www.adiengineering.co.za

CLIENT:

**TOURISM KWAZULU NATAL**

South Africa  
 KWAZULU NATAL  
 Zulu Kingdom. Exceptional!

PROJECT:

**NELSON MANDELA  
 CAPTURE SITE**

PROJECT STATUS:

**CONSTRUCTION**

APPROVED  
 THE MASTER HELD AT ADI ENGINEERING  
 BEARS THE ORIGINAL SIGNATURE OF APPROVAL

ECSA NO:  
 \_\_\_\_\_

SIGNATURE: \_\_\_\_\_ NAME: \_\_\_\_\_ DATE: \_\_\_\_\_

DRAWING TITLE:

**ROAD 1 CROSS SECTIONS (3 OF 3)**

DRAWING UNITS: MILLIMETER

DATE 06/04/2021	SCALE AS SHOWN	DESIGNED BY T. NEZANDONYI
--------------------	-------------------	------------------------------

CHECKED BY D. GWANQWAZZA	DRAWN BY T. NEZANDONYI	APPROVED BY T. NEZANDONYI
-----------------------------	---------------------------	------------------------------

DRAWING NO <b>P1808 - CIV - 200 - 03</b>	REV <b>TD</b>
---	------------------

File Path